



Lower Mainland Flood Management Strategy

Fraser River Flood Scenarios Map


A Map Showing Estimated Flood Extents for:

 Scenario C (Present Day)


 Scenario D (Year 2100)
– Further Extent of Flooding

 Existing Waterways

 First Nations Reserves & Treaty Lands

 Municipal Boundaries (white line)

 Highways

 Rail & Shipping Connections

 0 5km 10km

For more detail, including some essential facilities located in floodplain areas, see regional and subregional maps in the report *Regional Assessment of Flood Vulnerability*.

These maps will also be posted separately at floodstrategy.ca.

Note on Map: All maps prepared for this project are for general illustration purposes at a regional scale. They are not floodplain maps and do not have official designation of floodplains. For this reason, they should not be used for site-specific flood management planning. See the full vulnerability assessment report for more detailed maps and explanation on use.

